







## Built Heritage

### Borough of Plateau-Mont-Royal

-  Historic or Natural District
-  Area of Exceptional Value
-  Large Site of Institutional Character
-  Area of Significant Value
-  Significant Urban Setting
-  Borough Limit

Master Plan

Mise en valeur  
du territoire  
et du patrimoine  
**Montréal** 

## Buildings of heritage and architectural interest located outside areas of exceptional value

### 11 Borough of Le Plateau-Mont-Royal

The following list identifies buildings of heritage and architectural interest located outside areas of exceptional value or large sites of institutional character in the Borough (see preceding map).

The list also identifies places of worship of heritage value in the Borough. As mentioned in Table 3.1.1, these places of worship are covered under the land use designation "Convent, Monastery or Place of Worship."

In keeping with Objective 15, the buildings identified in the following list as well as those located within areas of exceptional value or large sites of institutional character must be subject to strict controls pertaining to construction, renovation or demolition work, by employing appropriate regulatory measures such as by-laws on Site Planning and Architectural Integration Programs (SPAIP).

#### Places of worship

---

- 4237, avenue Henri-Julien (Église Saint-Jean-Baptiste)
- 454, avenue Laurier Est (Église Saint-Denis)
- 3751, avenue De L'Hôtel-de-Ville (Église Saint-Boniface)
- 3535, avenue Du Parc (Église Notre-Dame-de-la-Salette)
- 750, boulevard Saint-Joseph Est (The Sign of the Theodokos Orthodox/Church of Jesus Christ of Later Days Saints)
- 1350, boulevard Saint-Joseph Est (Église Saint-Stanislas-de-Kostka)
- 2000, boulevard Saint-Joseph Est (Église Saint-Pierre-Claver)
- 3747, rue Berri (Église Saint-Louis-de-France)
- 4863, rue Cartier (Église baptiste française de l'Oratoire/ Zion Church)
- 3919, rue Clark (Temple Solomon)
- 4520, rue Hutchison (Old Calendar Greek Orthodox)
- 3594, rue Jeanne-Mance (St John's Lutheran)
- 405, rue Marie-Anne Est (Montréal Chinese Alliance/All Saints)
- 1841, rue Masson (Cathédrale orthodoxe roumaine Saint-Jean-Baptiste)
- 3426, rue Parthenais (Église Saint-Casimir)
- 1855, rue Rachel Est (Église Immaculée-Conception)
- 3980, rue Saint-Denis (Presbytère Saint-Jude)
- 3984, rue Saint-Denis (Sacristie Saint-Jude)
- 5039, rue Saint-Dominique (Église Saint-Enfant-Jésus du Mile-End)
- 5116, rue Saint-Urbain (Evangelical Pentecostal Church/Beth Hakneseth Anshei Ukraine)
- 5390, rue Saint-Urbain (Église orthodoxe Sainte-Irene et Saint-Markella/Tiffereth Israel)
- 5580, rue Saint-Urbain (St. Michael's and St. Anthony's)
- 2330, terrasse Mercure (Église Saint-Louis-de-Gonzague)

#### School buildings

---

- 6080, avenue De L'Esplanade (École Édouard-VII)

#### Public buildings

---

- 3721, avenue Henri-Julien (Association de l'Arsenal du 65<sup>e</sup> Régiment CMR)
- 1115-1127, avenue Laurier Est (Chalet du parc Laurier)
- 955, rue Marie-Anne Est (Bain Lévesque)
- 2225, rue Rachel Est (Institut Bruchési)
- 5300, rue Saint-Dominique (Bain Saint-Michel)

#### Commercial buildings

---

- 4530, avenue Papineau (Théâtre des Variétés)
- 3988-3998, rue Saint-Denis (Sanctuaire Saint-Jude)

#### Industrial buildings

---

- 5423, avenue De Lorimier (Fry Hall)
- 6201, avenue Du Parc (Édifice Bovril)
- 2025, rue Masson (Fry Cadbury)

#### Residential buildings

---

- 3968-3976, rue Saint-Denis (plex)