



Ville de Montréal

Borough of Pierrefonds-Roxboro

Development Work in Parks

Street Repairs



Ville de Montréal
Borough of Pierrefonds-Roxboro



Parks

Development Work 2015



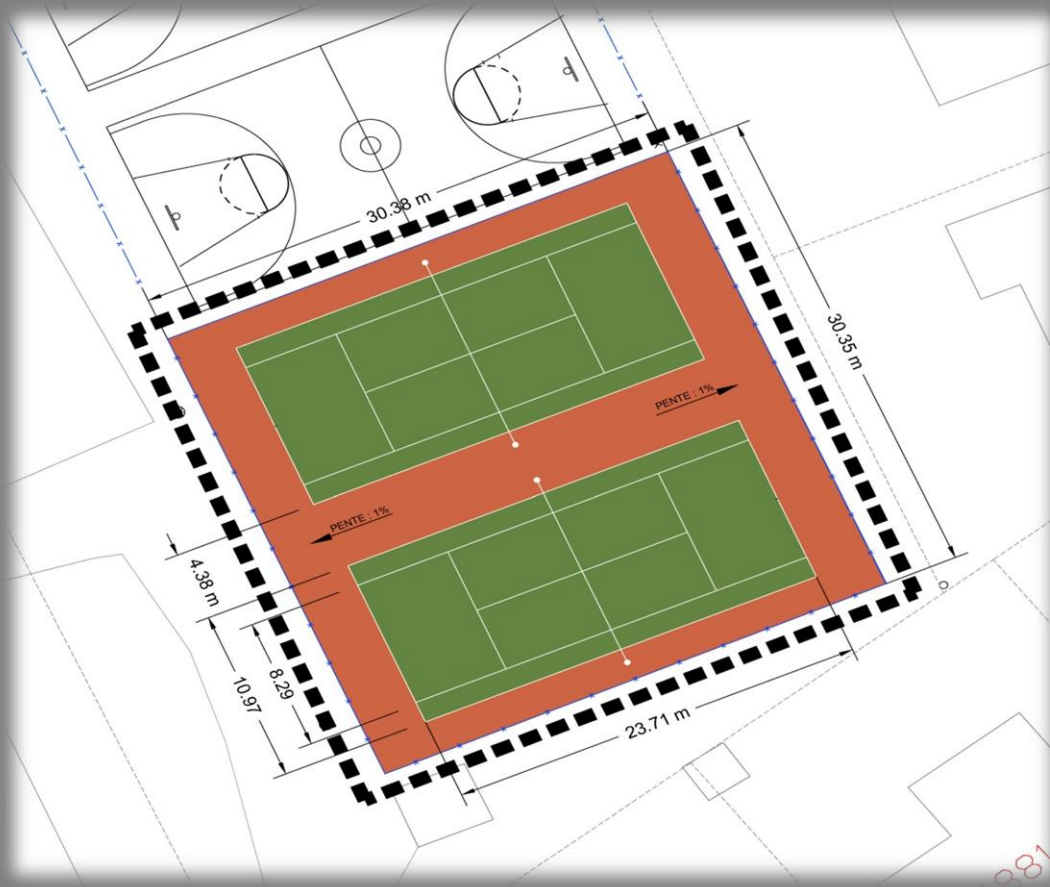
Alexander Park



Repair work on tennis court surfaces.

Alexander Park

Tennis courts




Aragon Park



Development of a new picnic area and baseball field improvements

Aragon Park



- Plantation (coniferous, deciduous);
- Ping-pong tables;
- Picnic tables installation with integrated table games;
- Baseball field improvement.

Du Boisé Park in Roxboro



Soccer field modification, construction of a water playing area and a parking area.

Du Boisé Park in Roxboro



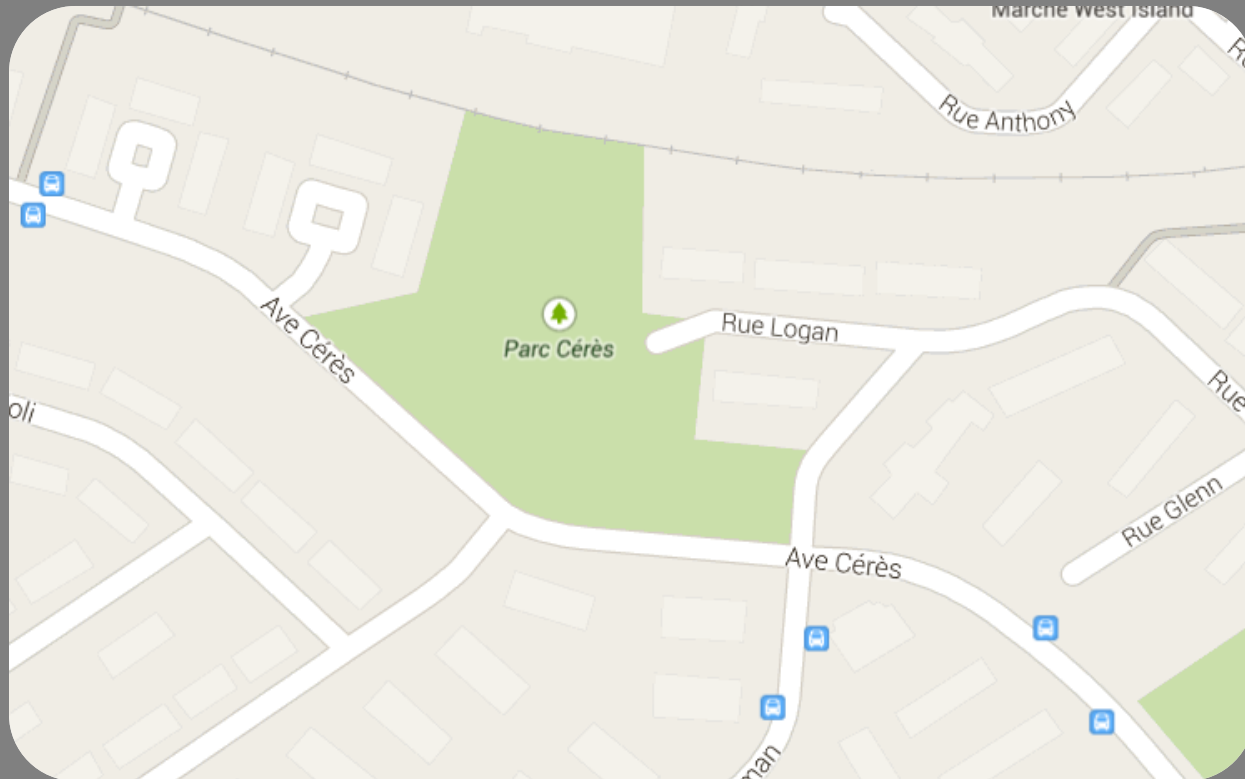
- Furniture installation (benches, trash cans, bleachers, players benches);
- Refurbishment of existing trails;
- Parking lot construction (67 places, more or less);
- Coniferous and deciduous tree plantations;
- Upgrading the soccer field;
- Construction of two water playing areas (18 months to 5 years and 5 to 12 years)

Brook Park



- Plantation of coniferous and deciduous trees;
- Furniture installation (benches and garbage cans);
- Construction of a dog run;
- Construction of paved trails;
- Replacement of lot 4 with a rest area;
- Improvement of lot 3.

Cérès Park



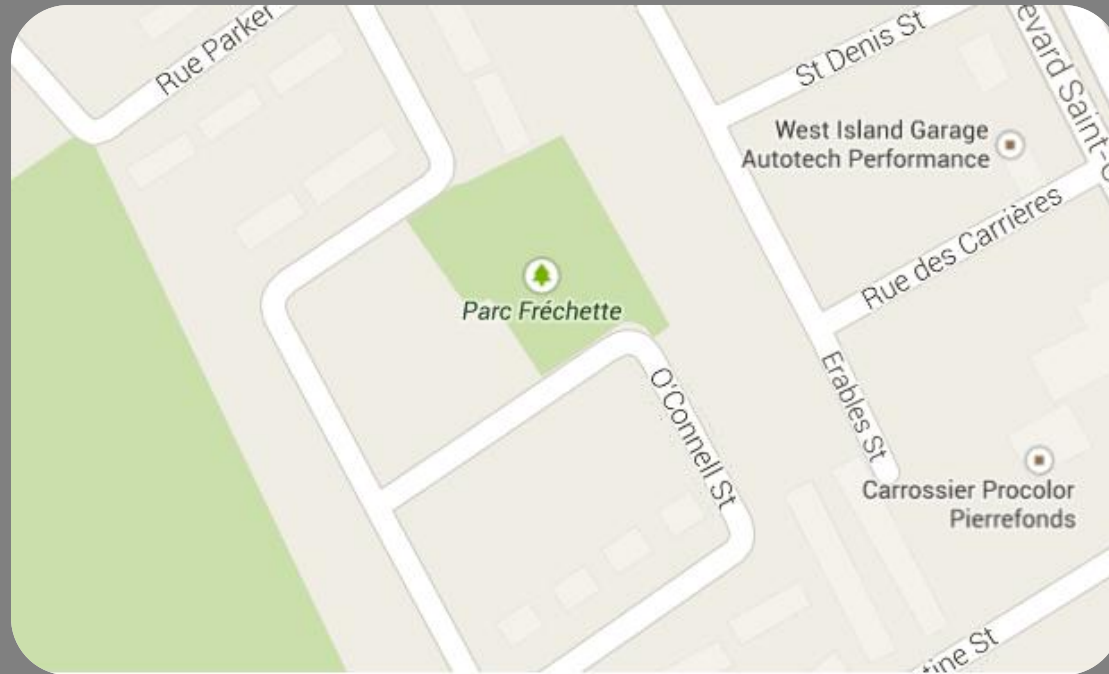
Improvement of the playground (5 to 12 years)

Cérès Park



- Furniture installation (picnic tables and trash cans);
- Coniferous and deciduous tree plantations;
- Adding new playground equipment (5 to 12 years).

Fréchette Park



Surface repairs and improvement of the playground (0 to 5 years)

Fréchette Park



- Equipment replacement of spring riders;
- Pathway paving;
- Construction of a concrete pavement surface under existing picnic tables.

Greendale Park




- Planting of coniferous and deciduous trees;
- Extension of the asphalt surface for the installation of picnic tables;
- Installation of playground equipment;
- Repairing of the tennis court surfaces;
- Expansion of the basketball court to be in compliance with the standards and resurfacing.

P.-E.-Trudeau Park



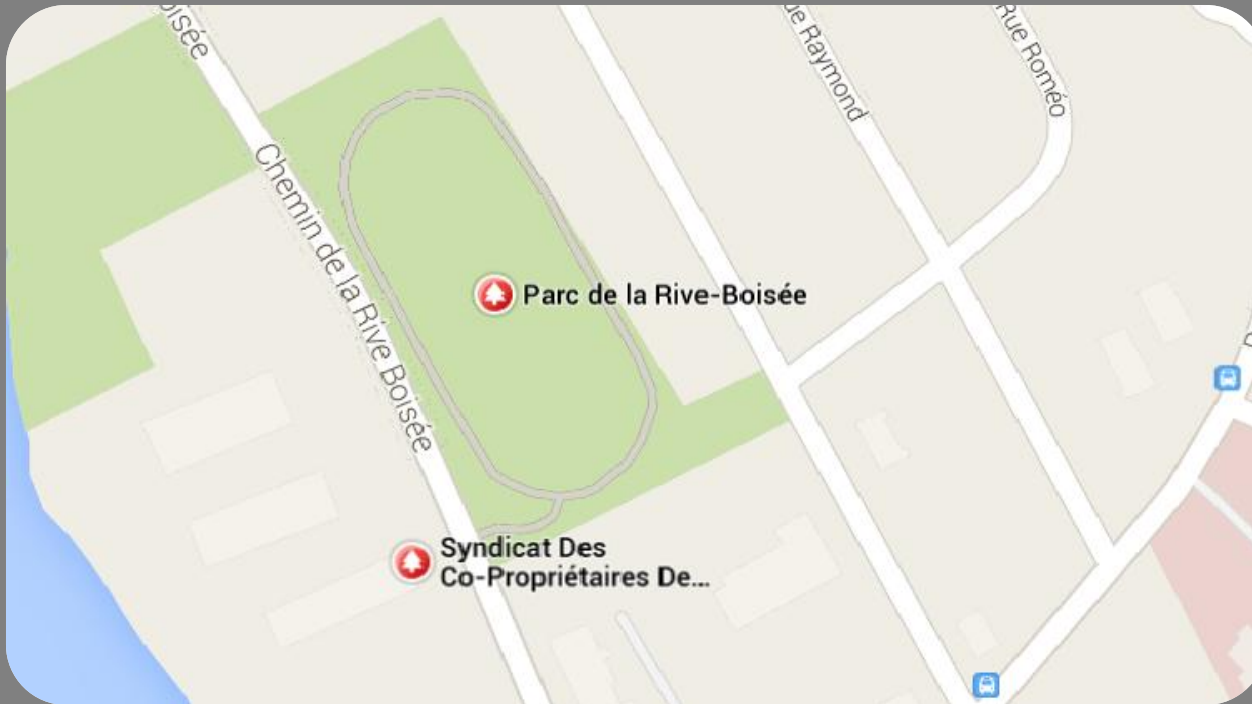
Surface repairs and playground improvements (5 to 12 years)

P.-E.-Trudeau Park



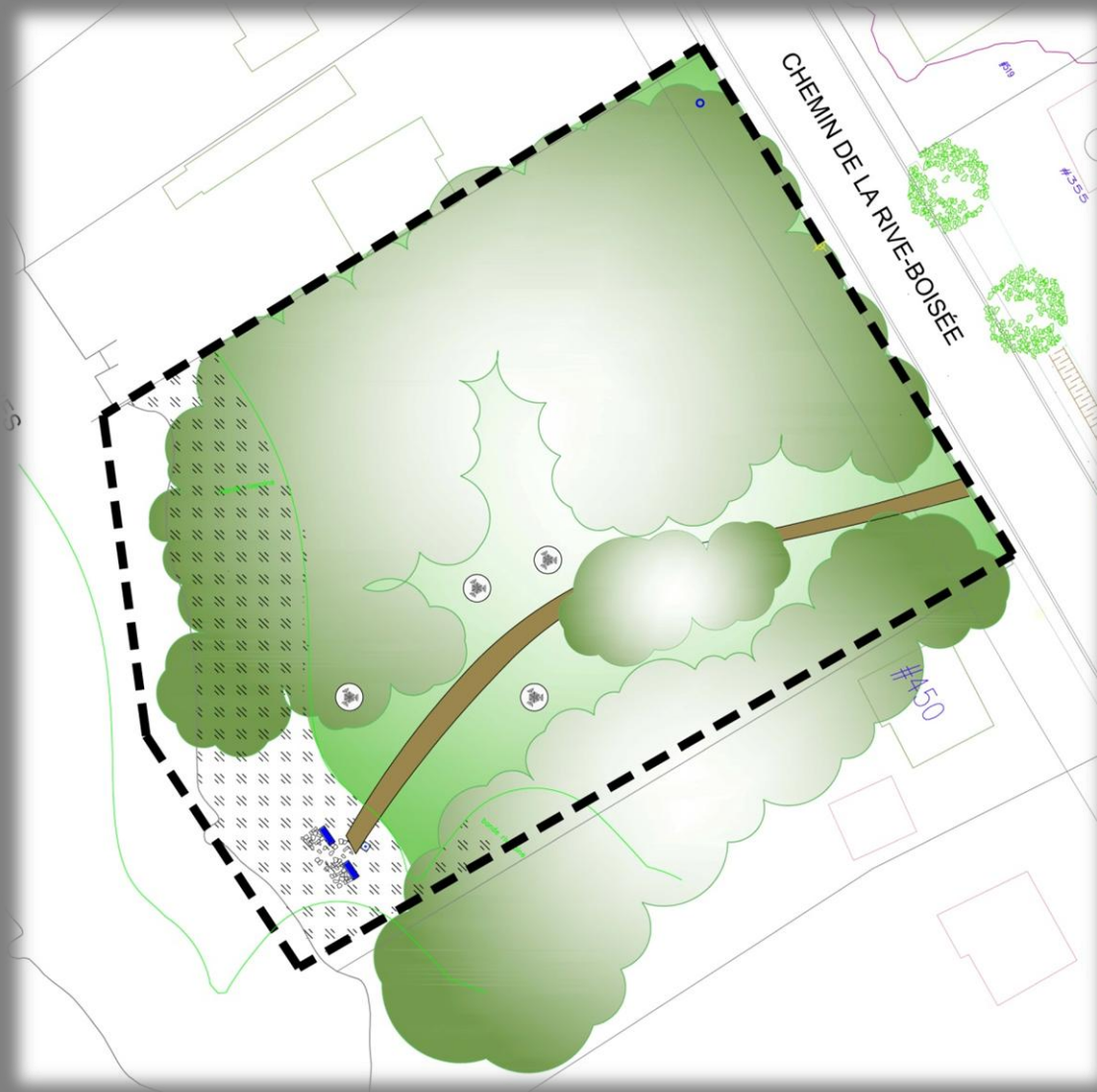
- Repairs to existing trails;
- Game module addition in the children's playground (5 to 12 years).

De la Rive-Boisée Park



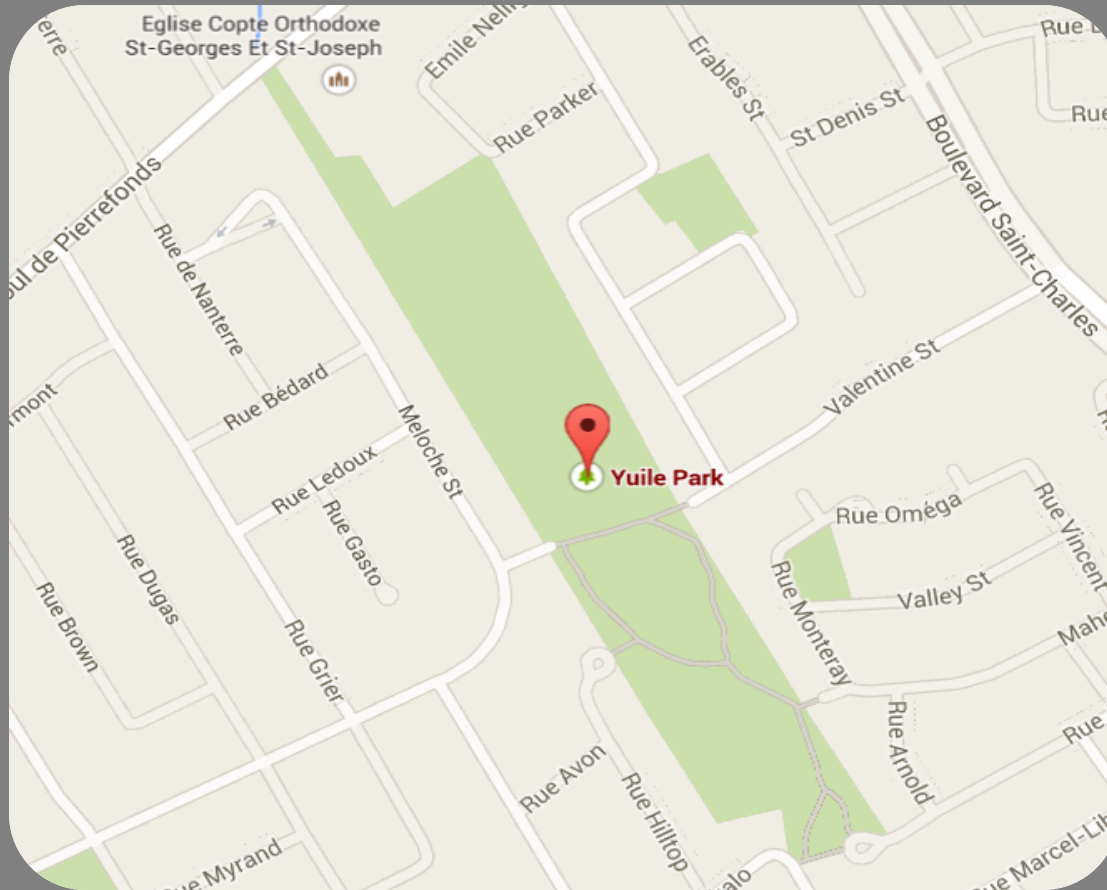
Shoreline stabilization work

De la Rive-Boisée Park



- Repairs to the existing trail;
- Development of an area for recreational boat activity.

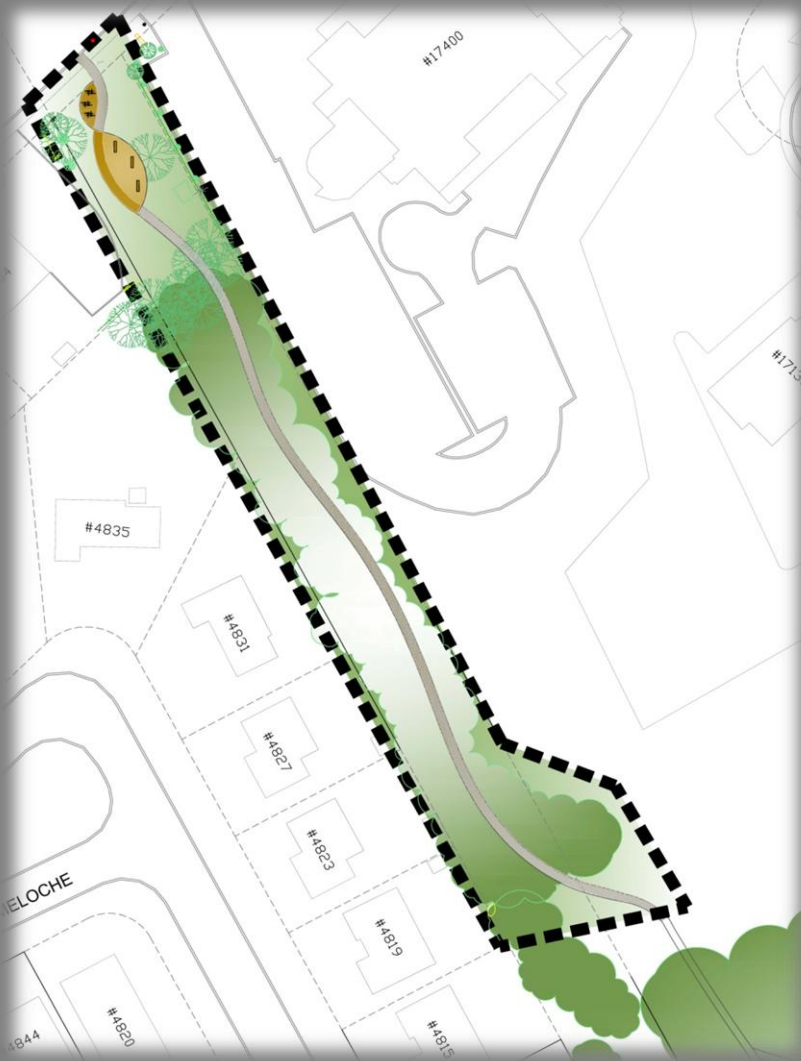
Yuile Park



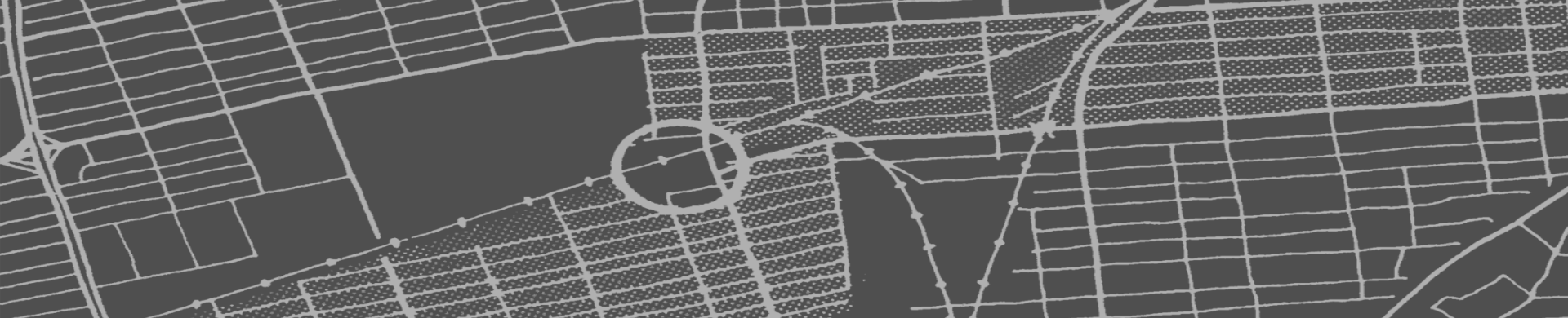
Development of the park entrance overlooking Pierrefonds Boulevard



Yuile Park



- Installation of furniture (benches, trash cans, bike racks and sign);
- Construction of paved plots;
- Construction of a trail joining the intergenerational training circuit.



Ville de Montréal
Pierrefonds-Roxboro Borough



List of street repair projects
2015 - 2016

Paving repairs, ditch and water main replacement.

Rue Maher from boulevard Saint-Charles to rue Monteray

Rue Valley from rue Vincent to rue Monteray

Rue Oméga from rue Vincent to rue Monteray

Rue Monteray from rue Maher to rue Oméga

Rue Vincent from rue Oméga to rue Maher

Rue Arnold from rue Maher to rue Apple Blossom

Rue Apple Blossom from rue Maher to rue Arnold

Border repair project, paving and replacement of water main and sanitary sewer

A map of a street grid with several streets labeled. The streets shown include 10 Rue, 11 Rue, 12 Rue, 13 Rue, 14 Rue, 15 Rue, and 16 Rue, as well as 13e Avenue, 14e Avenue, 15e Avenue, and 16e Avenue. A green rectangular area is highlighted on 15e Avenue between 10 Rue and 13 Rue. Three blue location pins are visible on the map.

13^e Rue from 13^e Avenue to 16^e Avenue

16^e Avenue from 10^e Rue to 13^e Rue

10^e Rue from 13^e Avenue to 16^e Avenue

Paving repair, ditch and water main replacement

Projects for 2015 or 2016

Rue du Bosquet from rue Acres to rue Oakwood

Rue Thorndale from rue Acres to rue Oakwood

Rue Pinewood from rue du Bosquet on 250m

Paving repairs

Rue Saraguay Ouest from rue Saraguay Est to North dead end

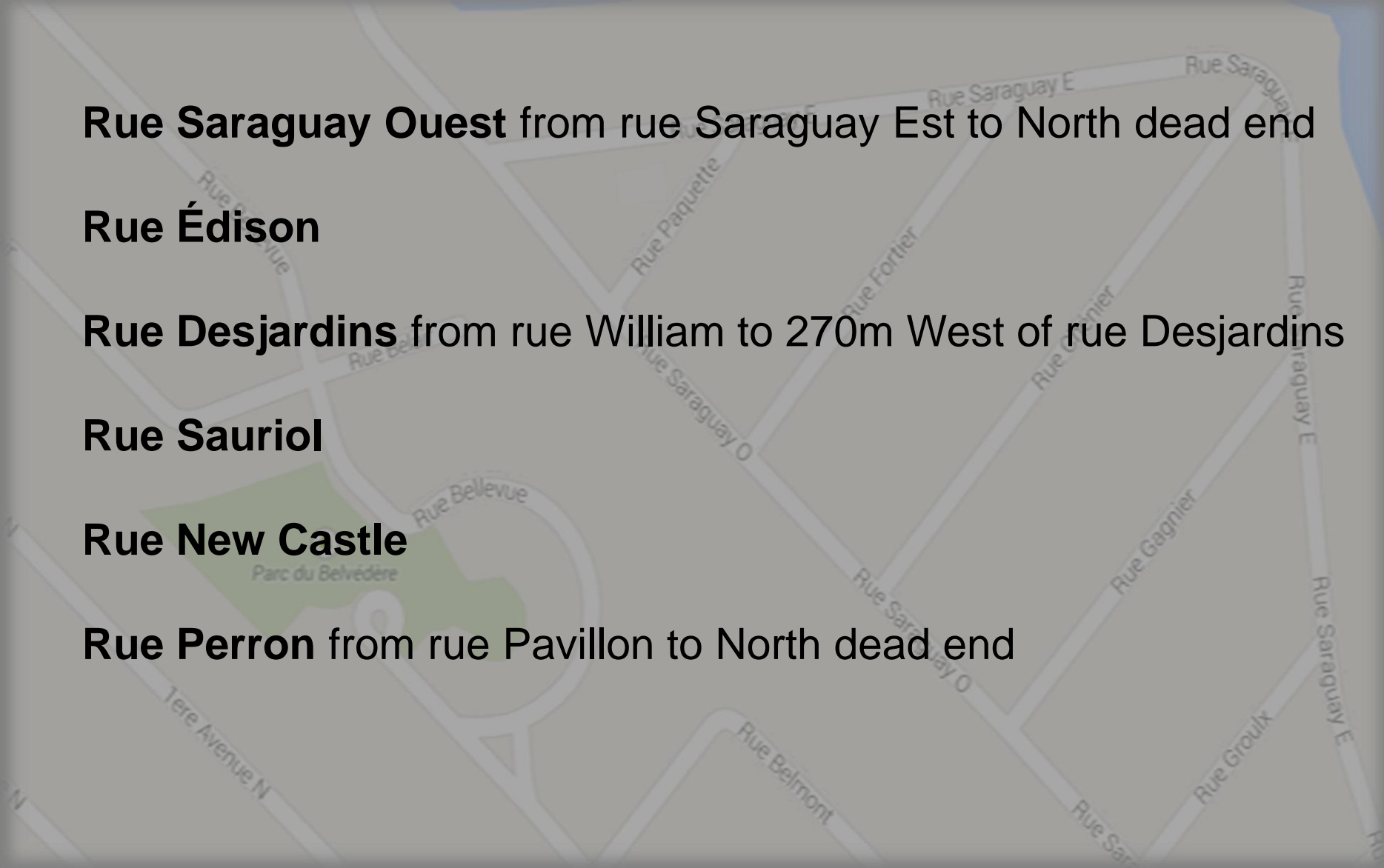
Rue Édison

Rue Desjardins from rue William to 270m West of rue Desjardins

Rue Sauriol

Rue New Castle

Rue Perron from rue Pavillon to North dead end



Pavment recovering

Boulevard Guin Ouest from de l'Anse-à-l'Orme to Palomino

Rue Edward-Higgins from Boisjoli to Cérès

Rue Delaney from Cérès to Boisjoli

Rue Boisjoli from Delaney to Edward-Higgins

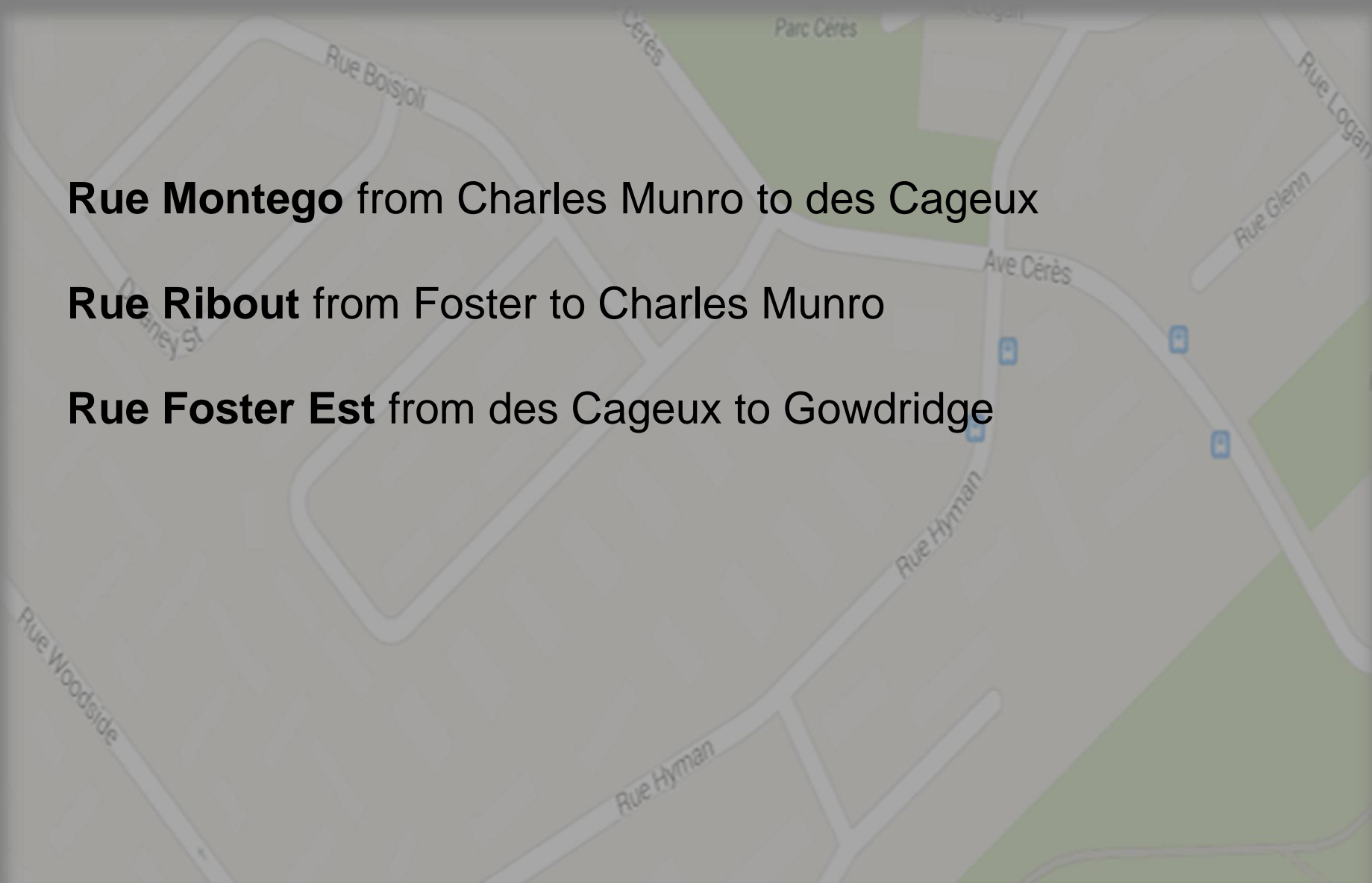
Rue Charles Munro from Antoine-Faucon to des Cageux

Pavment recovering

Rue Montego from Charles Munro to des Cageux

Rue Ribout from Foster to Charles Munro

Rue Foster Est from des Cageux to Gowdridge



Sleeving work

Water Work Sleeving

Place Jordan

Rue Edgewood

Rue Prince-Edward

5^e Avenue Sud from 8^e Rue to 7^e Rue

8^e Rue from Prince-Edward to 5^e Avenue Sud

13^e Avenue from du Général-Brock to 9^e Rue

Rue du Général-Brock from place Jordan to rue Prince-Edward

Sleeving Work

Sanitary Sewer Sleeving

14^e Avenue from 11^e Rue to 13^e Rue

11^e Rue (Crescent)

11^e Rue from 13^e Avenue to 9^e Avenue

13^e Avenue from 11^e Rue to 14^e Rue