

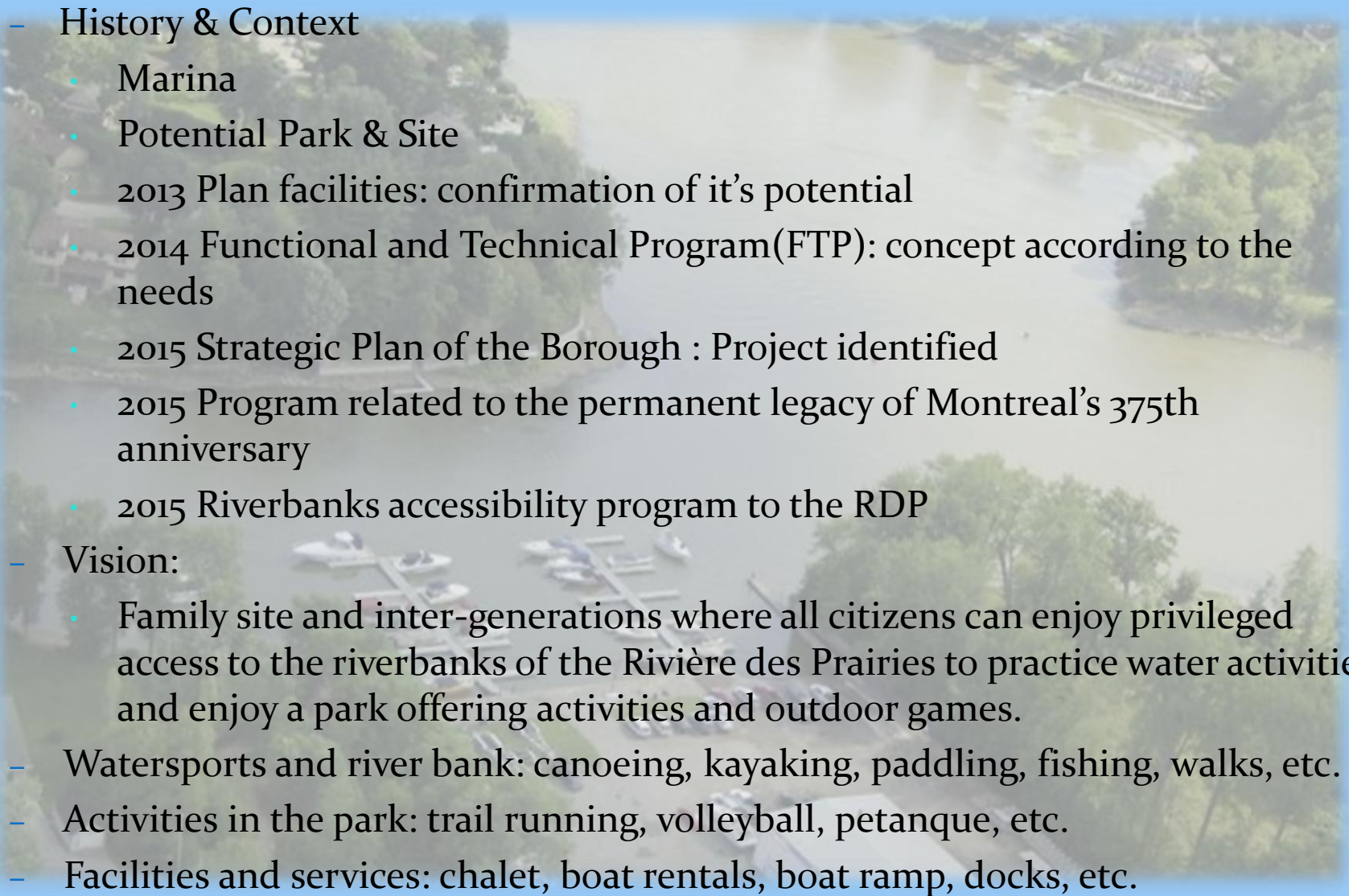
Revitalisation Project Marina



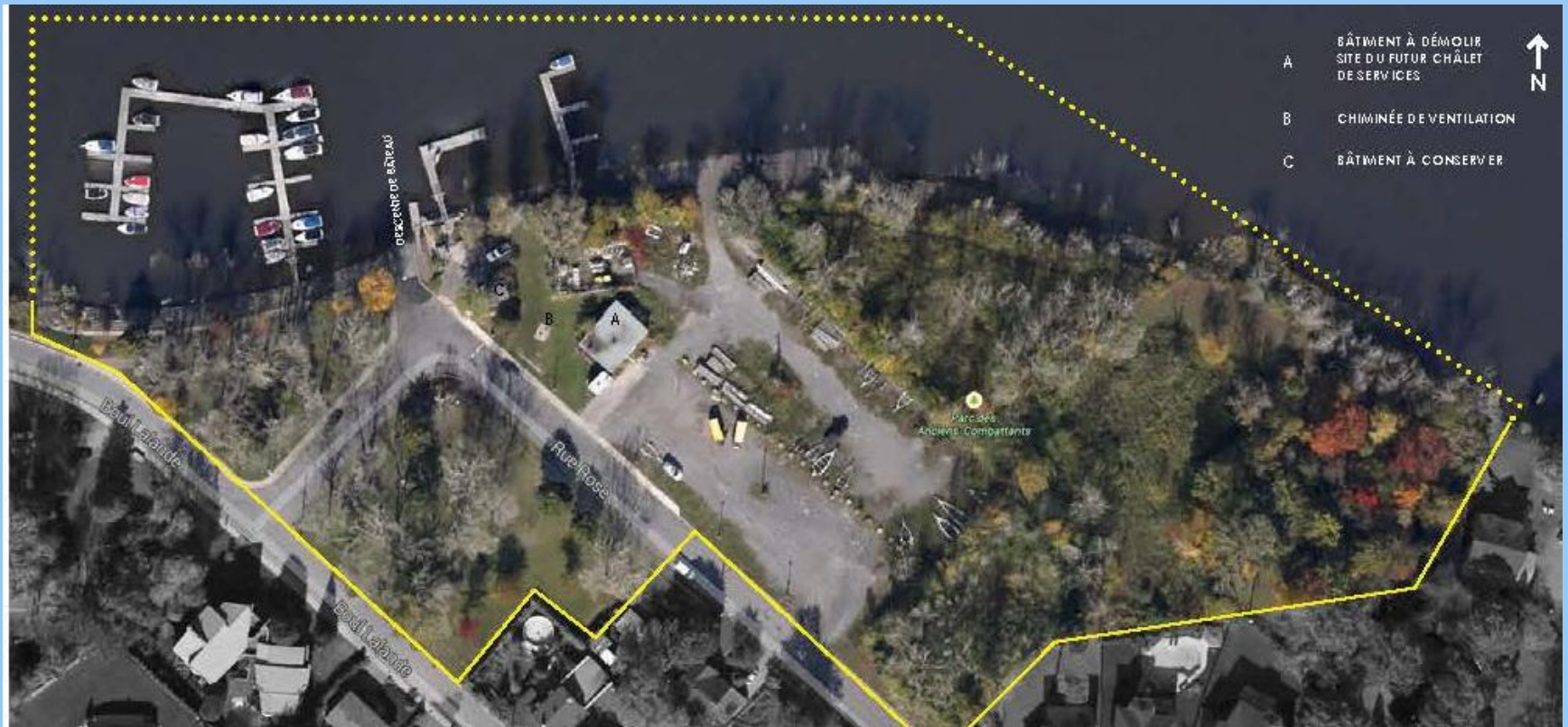
Overview

- History & Context
- Vision
- Master Plan
- Sustainable Development
- Gouin Boulevard Route



- 
- An aerial photograph of a river, likely the Rivière des Prairies, showing a marina with several boats docked. The river is surrounded by lush green trees and vegetation. In the background, some buildings and a parking lot are visible on the right bank. The overall scene is a serene natural setting with a developed waterfront area.
- History & Context
 - Marina
 - Potential Park & Site
 - 2013 Plan facilities: confirmation of it's potential
 - 2014 Functional and Technical Program(FTP): concept according to the needs
 - 2015 Strategic Plan of the Borough : Project identified
 - 2015 Program related to the permanent legacy of Montreal's 375th anniversary
 - 2015 Riverbanks accessibility program to the RDP
 - Vision:
 - Family site and inter-generations where all citizens can enjoy privileged access to the riverbanks of the Rivière des Prairies to practice water activities and enjoy a park offering activities and outdoor games.
 - Watersports and river bank: canoeing, kayaking, paddling, fishing, walks, etc.
 - Activities in the park: trail running, volleyball, petanque, etc.
 - Facilities and services: chalet, boat rentals, boat ramp, docks, etc.

Actual Situation



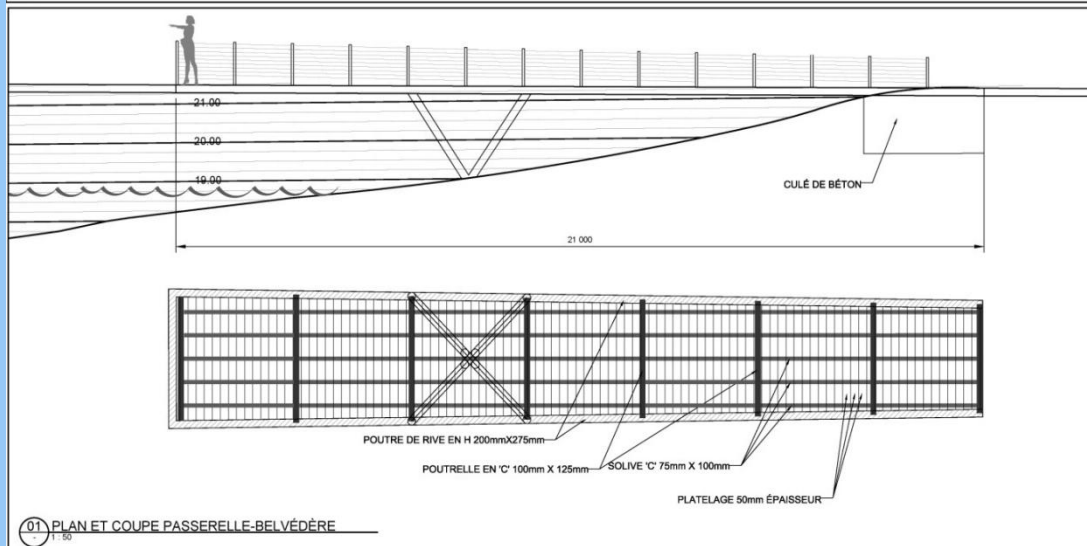
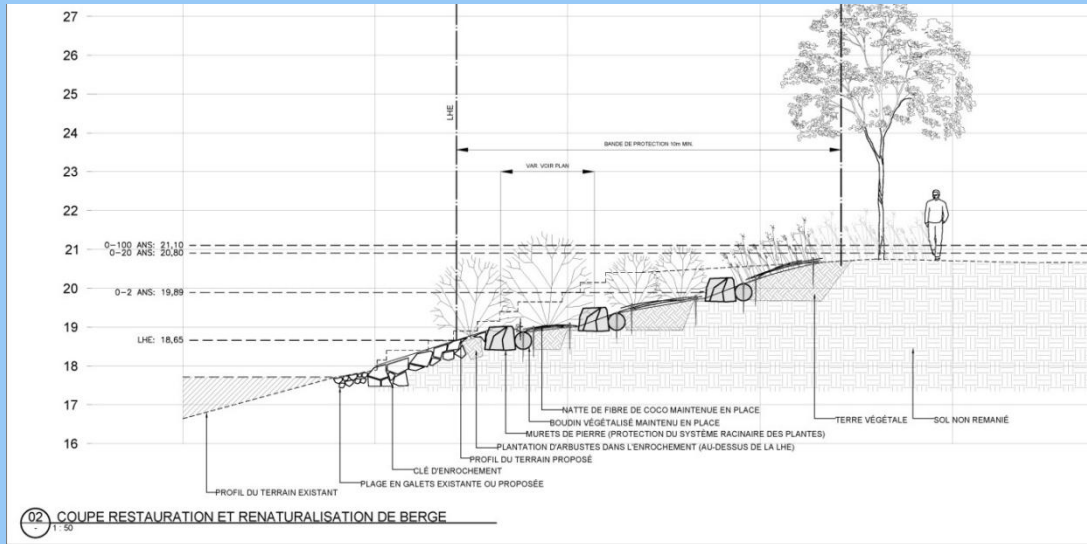
Global Planning Concept



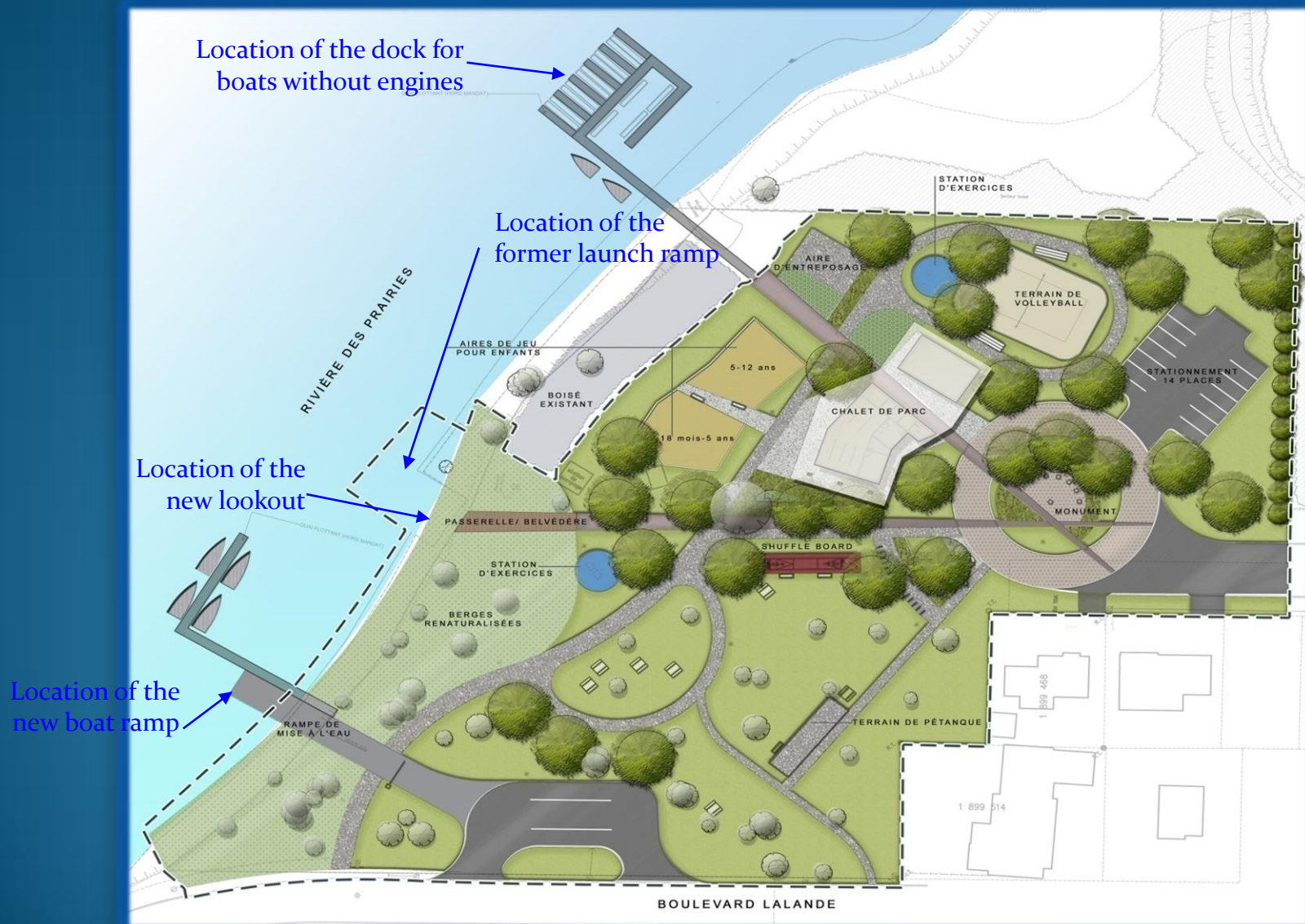
Actual Situation of the riverbank



Proposed Situation of the bank



Global Planning Concept



3D View of the new chalet's façade



3D view of the new chalet's back



Service chalet's layout

